CARTA DELLE EMERGENZE RISCHIO INCENDIO DI INTERFACCIA DOLIANOVA

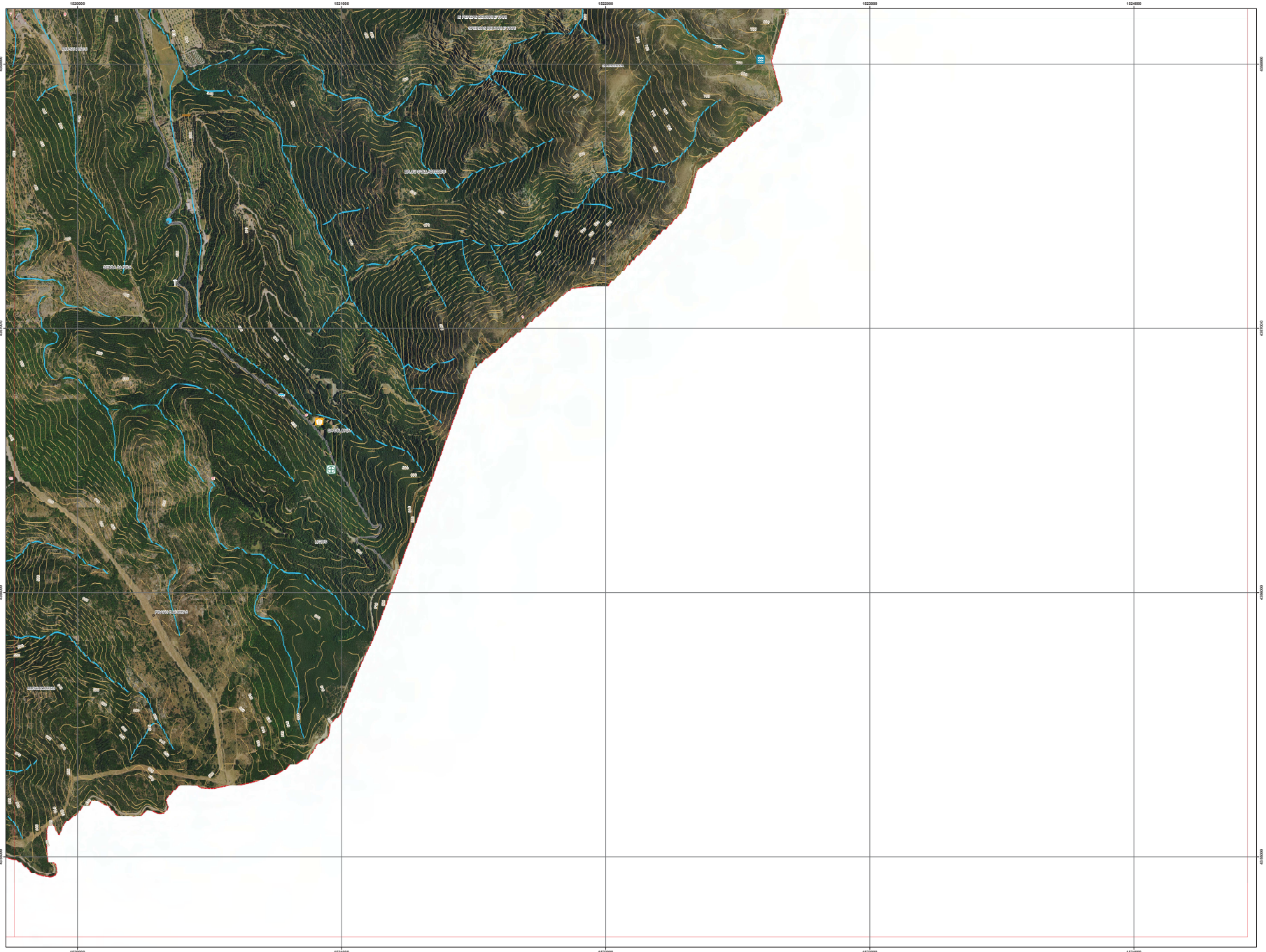

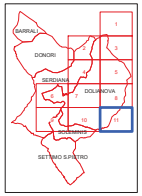

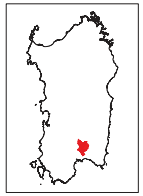

Legenda

Toponomastica_Parteolla

Localita_Dolianova

Punti_Interesse_Dolianova

- Agriturismo
- Fascia Incendi
- Fontana
- Palo Cabina
- Tubolare
- Vascone Antincendio

Elemento_Idrico_Dolianova

Curve_Livello_Dolianova

Viabilita_Dolianova

- Asfalto - Discreto stato
- Sterrato - Cattivo stato

Inquadramento_Dolianova

Dolianova

Coordinate System: Roma 1940 Gauss Boaga Ovest
Projection: Transverse Mercator
Datum: Roma 1940
False Easting: 1.500.000,0000
False Northing: 0,0000
Central Meridian: 9,0000
Scale Factor: 0,9996
Latitude Of Origin: 0,0000
Units: Meter

0 500 1.000 2.000 Meters

1:5.000

TAVOLA 11	CARTA DELLE EMERGENZE RISCHIO INCENDIO DI INTERFACCIA DOLIANOVA

GRUPPO DI LAVORO:

GEOL. GIANLUCA CORRADO
ING. PAOLO DESOGUS
ING. DAVIDE PILI
ING. NICOLA IBBA
ING. GIOVANNI BATTISTA LONIS

DATA: 30/04/2019

REV_1 DEL 03/2020