# CARTA DELLE EMERGENZE RISCHIO NEVE DOLIANOVA

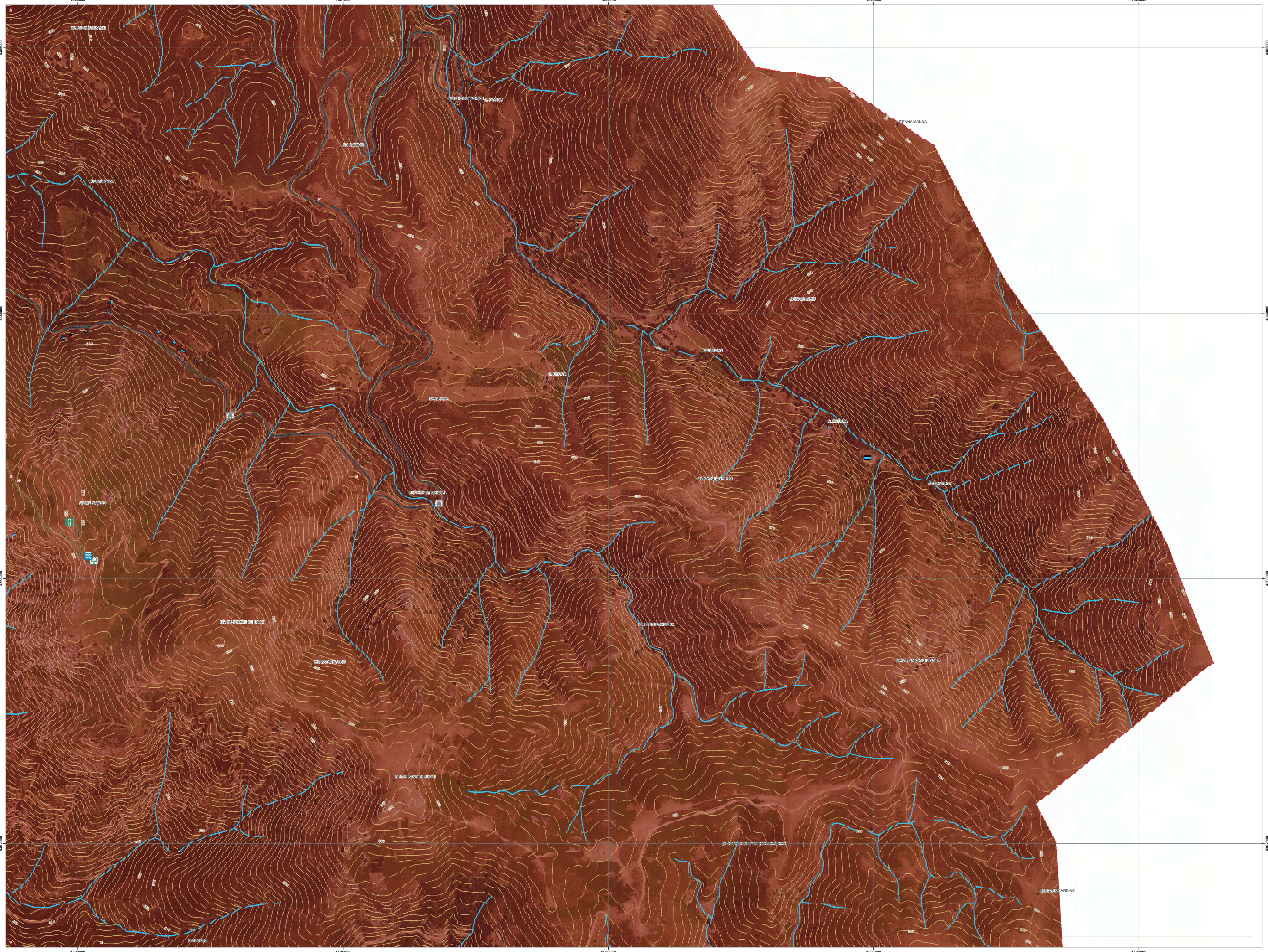


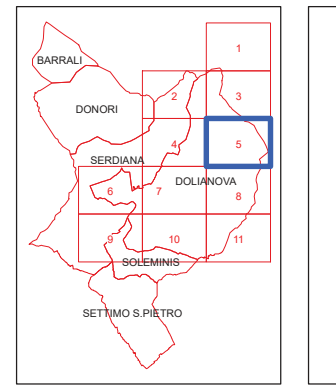


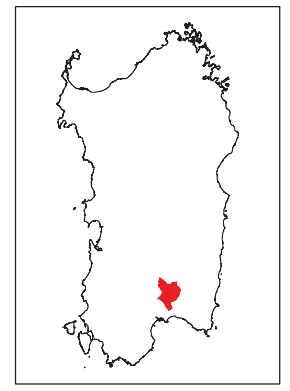

**Legenda**

**Toponomastica_Parteolla**

**Punti_Interesse_Dolianova**

- Ponte
- Pozzo Sacro
- Sorgente
- Vascone Antincendio
- Vedetta Antincendio

**Elemento_Idrico_Dolianova**

**Curve_Livello_Dolianova**

**Viabilita_Dolianova**

- Asfalto - Buono stato
- Sterrato - Cattivo stato

**Inquadramento_Dolianova**

**Dolianova**

**Esposti_Neve_Dolianova**

**Rischio_Neve_Dolianova**

Coordinate System: Roma 1940 Gauss Boaga Ovest
Projection: Transverse Mercator
Datum: Roma 1940
False Easting: 1.500.000,0000
False Northing: 0,0000
Central Meridian: 9,0000
Scale Factor: 0,9996
Latitude Of Origin: 0,0000
Units: Meter

0 — 500 — 1.000 — 2.000 Meters

1:5.000

| TAVOLA 5 | CARTA DELLE EMERGENZE RISCHIO NEVE DOLIANOVA |
|---|---|
| GRUPPO DI LAVORO:<br><br>GEOL. GIANLUCA CORRADO<br>ING. PAOLO DESOGUS<br>ING. DAVIDE PILI<br>ING. NICOLA IBBA<br>ING. GIOVANNI BATTISTA LONIS | DATA: 30/04/2019<br><br>REV_1 DEL 03/2020 |